




**CITY OF ALLEN**

**Property Ownership Notification**

**Church Eleven32**

### Map Legend

-  Public Hearing Property
-  200' Buffer
-  Railroad
-  CollinCAD Parcels



**Community Development - Planning**

Date Saved: 6/3/2019

NOTE: This map is only for illustration purpose only, please contact the City of Allen Planning & Development Department for specific rules and regulations.

