







ALLEN COMMERCE PKWY

N CENTRAL EXPY SERV SB
CENTRAL EXPY N
US 75 NB
CENTRAL SERV NB

75



Map Legend

-  200' Notification Buffer
-  Public Rezone
-  Railroad
-  CollinCAD Parcels



0 60 120 180
Feet

Community Development - GIS
Date Saved: 6/15/2018

NOTE: This map is only for illustration purpose only, please contact the City of Allen Planning & Development Department for specific rules and regulations.

