



## TRAIL MARKER PROGRAM

### CDC PROJECT REQUEST

78 total (future) markers. 26 currently installed. Therefore, need 52 more.

Need 4 sign panels per marker for 78 markers = 312 new sign panels.

#### Projected Costs:

1. Steel Marker Signs

This item will complete the remaining trail marker signs for the major-to-major trail intersections including markers for Bel Air Loop, Urban Center Loop, Celebration Loop, Bethany Loop and Watters Branch Loop.

52 additional markers  
Installation of 52 markers

52 markers @ \$1000 = \$ 52,000  
52 markers @ \$230 = \$ 11,960

2. New Sign Panels

This item will include the replacement of existing sign panels and completion of the remaining sign panels for all 78 trail markers. Four sign panels on each trail marker (2 in each direction). Sign panels will be full-color graphic, high quality, durable, outdoor "Image-Loc" panels for outdoor application.

312 new sign panels  
Installation of 312 sign panels

312 signs @ \$120 = \$ 37,440  
312 signs @ \$15 = \$ 4,680

3. 1/4-mile Pavement Buttons

This item will complete the remaining 1/4-mile distance buttons that are placed directly on the trail pavement. New pavement buttons required for Exchange Trail, Shallowater Trail, Ridgeview Trail, Allen Station Trail, Stacy Trail and Urban Center Loop Trail along with additional replacement buttons for trails currently with buttons.

500 new pavement buttons

500 buttons @ \$10 = \$ 5,000

Total Project submittal for Trail Marker Program is \$ 111,080.

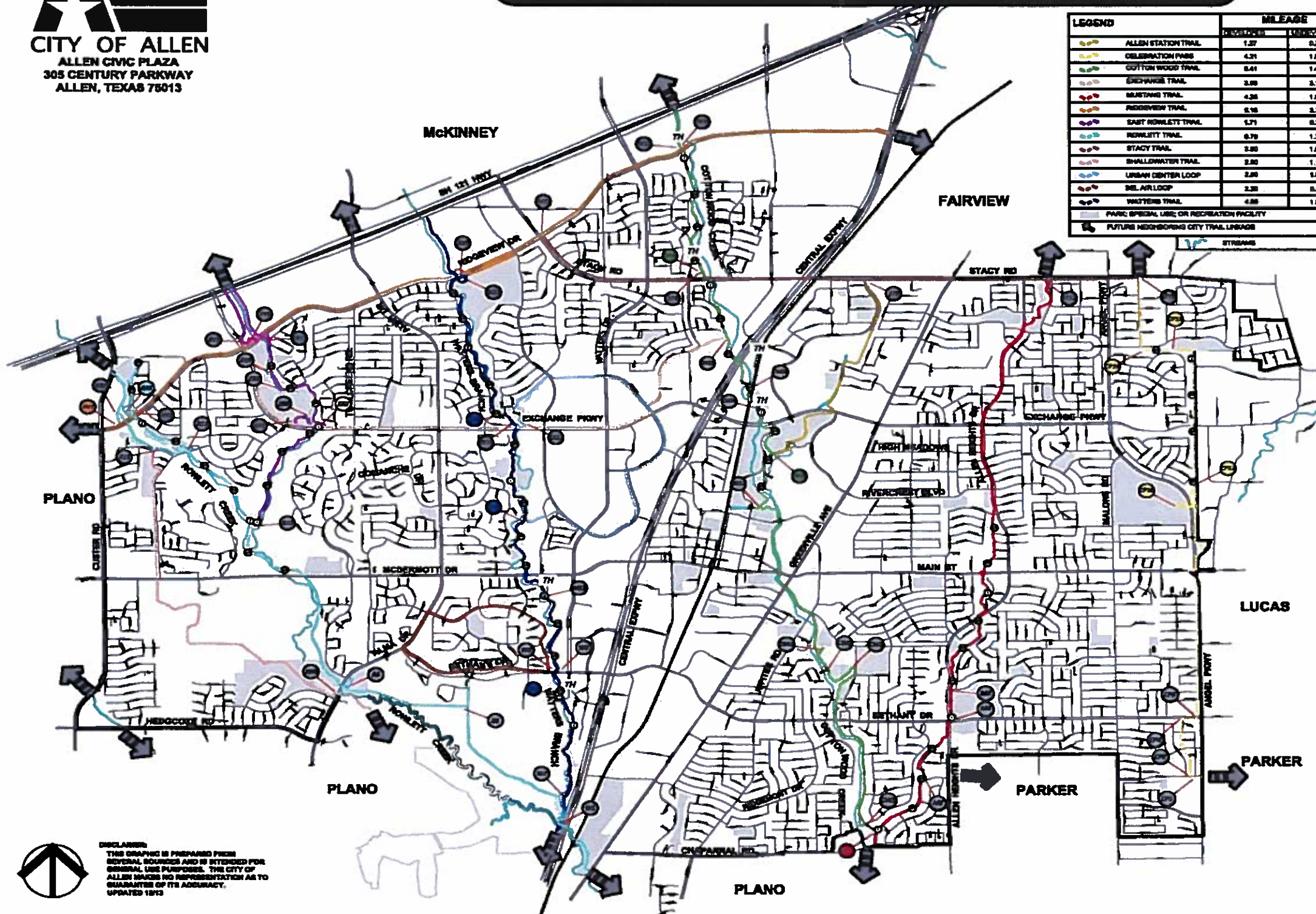
---

Commitment from Allen Parks Foundation for project:	\$ 11,108
Total Request from CDC for project:	\$ 99,972



# CITY OF ALLEN TRAIL PLAN - PRIMARY TRAILS

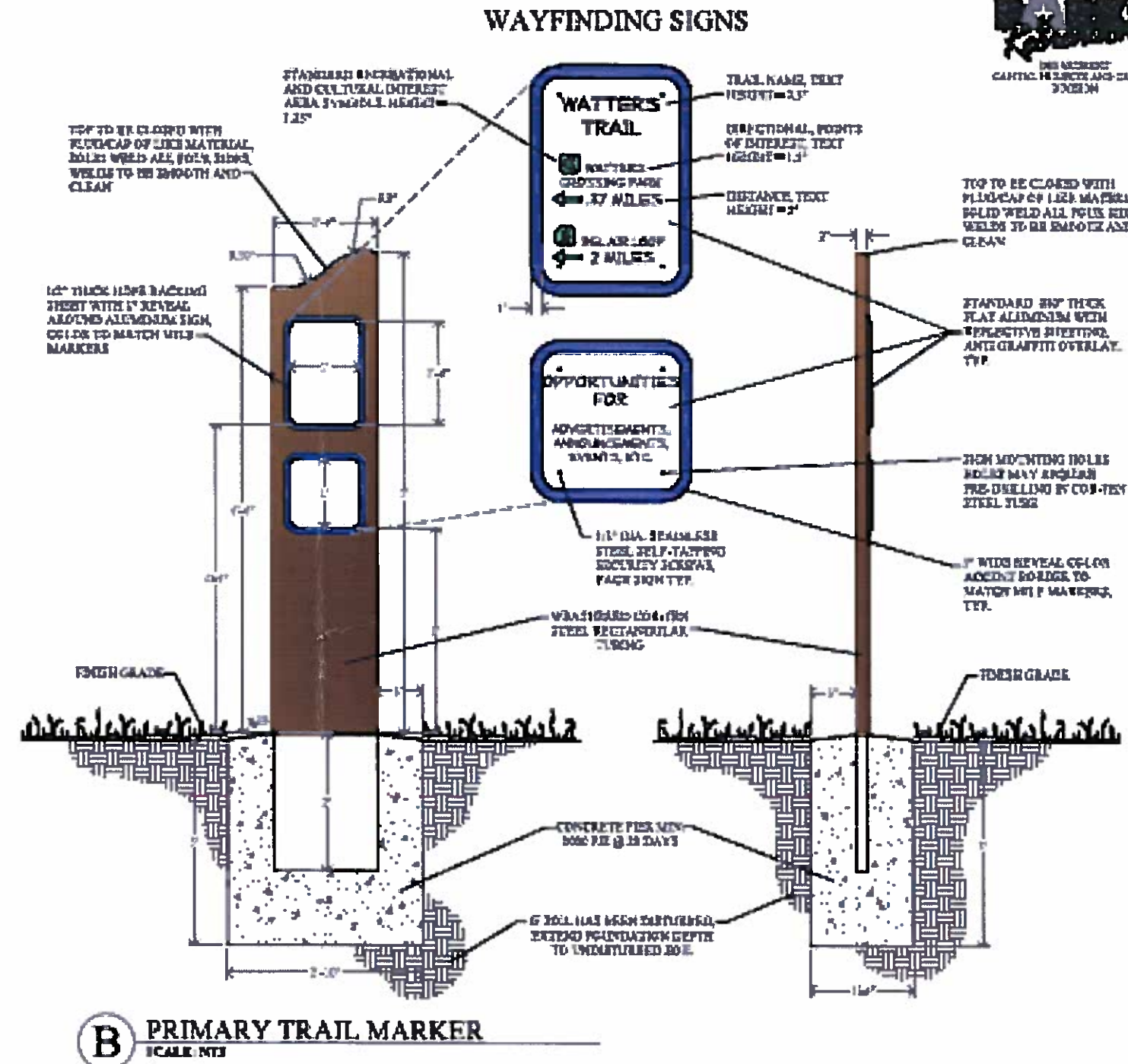
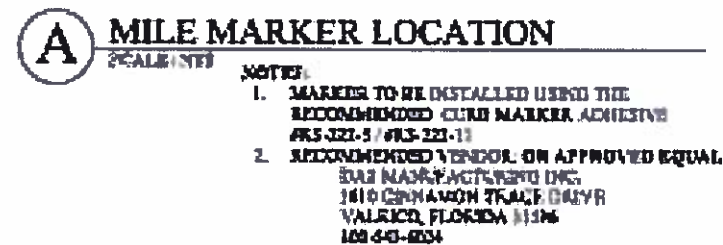
LEGEND	MILEAGE	
	EXISTING	PROPOSED
ALLEN STATION TRAIL	1.37	0.30
CELEBRATION PARK	4.31	1.85
COTTON WOOD TRAIL	0.41	1.42
EXCHANGE TRAIL	2.80	0.12
HEARTLAND TRAIL	4.38	1.84
ROBINSON TRAIL	0.16	3.75
EAST ROWLETT TRAIL	1.71	0.30
ROWLETT TRAIL	0.70	1.70
STACY TRAIL	2.80	1.87
SHALLOWWATER TRAIL	2.80	1.10
URBAN CENTER LOOP	2.80	0.80
DEL AIR LOOP	2.30	0.80
WESTERN TRAIL	4.80	1.80
PARK, SPECIAL USE, OR RECREATION FACILITY		
FUTURE NEIGHBORING CITY TRAIL LINKAGE		
STREAMS		



INDEX	NAME OF PARK	TYPE OF PARK
1	ALLEN CITY HALL / PLAZA	FACILITY
2	RECREATION HALL	FACILITY
3	ALLEN PUBLIC LIBRARY	FACILITY
4	ROLLING HILLS LIBRARY	POCKET PARK
5	ALLEN EVENT CENTER	FACILITY
6	SPRING MEADOW PARK	NEIGHBORHOOD
7	ALLEN HISTORIC DAM	GREENBELT
8	DON RODENBAUGH NATATORIUM	FACILITY
9	ALLEN STATION PARK	REGIONAL
10	HYDROBUS	FACILITIES COMPLEX
11	ALLEN VISITOR CENTER / THE EDGE	FACILITIES COMPLEX
12	ALLEN SENIOR CENTER	FACILITY
13	ALLEN HERITAGE VILLAGE	SPECIAL USE
14	ALLEN HERITAGE DEPOT	FACILITY
15	ALLEN CEMETERY	SPECIAL USE
16	ALLENWOOD PARK	NEIGHBORHOOD
17	TIMBERCREEK PROPERTY	UNDEVELOPED
18	JUPITER PARK	SPORTS COMPLEX
19	FORD PARK NORTH	UNDEVELOPED
20	FORD PARK WEST	COMMUNITY
21	FORD POOL	FACILITY
22	FORD PARK EAST	COMMUNITY
23	HILLSIDE PLAY AREA	POCKET PARK
24	HILLSIDE PARK	WELLNESS PARK
25	BLUE SKY SPORTS CENTER	FACILITIES COMPLEX
26	LIBERTY GARDEN	SPECIAL USE
27	NEED PARK WEST	NEIGHBORHOOD
28	NEED PARK EAST	NEIGHBORHOOD
29	WALDEN PARK	POCKET PARK
30	GREENVILLE HEIGHTS	GREENBELT
31	"THE BLUFFS" AT LOST CREEK	GREENBELT
32	LOST CREEK PARK	NEIGHBORHOOD
33	STACY RIDGE PARK	NEIGHBORHOOD
34	BRADFORD CROSSING PARK	NEIGHBORHOOD
35	COUNTRY MEADOWS PARK	NEIGHBORHOOD
36	CELEBRATION PARK	COMMUNITY
37	STORY PARK	NEIGHBORHOOD
38	THE ORCHARD PROPERTY	UNDEVELOPED
39	FOX HOLLOW	UNDEVELOPED
40	SHADOW LAKES PARK	GREENBELT
41	BETHANY LAKES PARK	COMMUNITY
42	JOE FARMER RECREATION CENTER	FACILITY
43	BETHANY RIDGE PARK	NEIGHBORHOOD
44	MORGAN CROSSING PARK	NEIGHBORHOOD
45	HERITAGE PARK	GREENBELT
46	COTTONWOOD BEND PARK	NEIGHBORHOOD
47	WINDRIDGE PROPERTY	UNDEVELOPED
48	GOLLEN SQUARE	GREENBELT
49	MOLSEN FARM	UNDEVELOPED
50	THE COURSES AT WATERS CREEK	REGIONAL
51	LOWER WATERS BRANCH PROPERTY	UNDEVELOPED
52	SUNCREEK PARK	NEIGHBORHOOD
53	THE TRAIL AT THE WOODS	GREENBELT
54	WATERS CROSSING PARK	NEIGHBORHOOD
55	BOLIN PARK	SPORTS COMPLEX
56	RAINTREE	UNDEVELOPED
57	GREEN PARK	NEIGHBORHOOD
58	DAYSPRING NATURE PRESERVE	NATURE PRESERVE
59	TWIN CREEKS PARK	NEIGHBORHOOD
60	CLUSTER MEADOWS	GREENBELT
61	BRIDGEWATER CROSSING	GREENBELT
62	WEST ROWLETT CREEK PROPERTY	UNDEVELOPED
63	ESTER PROPERTY	UNDEVELOPED
64	GLENDORA PARK	NEIGHBORHOOD
65	WATERFORD PARK	NEIGHBORHOOD
66	WATERS BRANCH PROPERTY	UNDEVELOPED
67	QUAIL RUN PARK	NEIGHBORHOOD



DISCLAIMER:  
 THIS GRAPHIC IS PREPARED FROM  
 SEVERAL SOURCES AND IS INTENDED FOR  
 GENERAL USE PURPOSES. THE CITY OF  
 ALLEN MAKES NO REPRESENTATION AS TO  
 GUARANTEE OF ITS ACCURACY.  
 UPDATED 10/13



## TRAIL MARKER DETAILS

**COLORS FOR GRAPHIC PURPOSES ONLY AND ARE SUBJECT TO CHANGE**

## Exhibit B



**Exhibit C**