




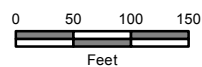




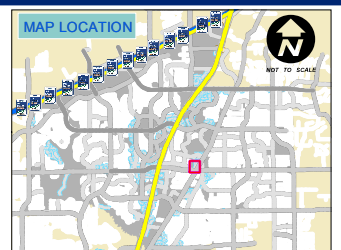
### Map Legend

-  Petitions Filed
-  200' Notification Buffer
-  Railroad
-  CollinCAD Parcels
-  Public Rezone
- ALLENGISPRO.GIS.Parcels



Planning & Development - GIS  
Date: 1/3/2018

NOTE: This map is only for illustration purpose only, please contact the City of Allen Planning & Development Department for specific rules and regulations.



**CITY OF ALLEN**  
Property Ownership Notification  
**Drumba Fitness**  
107 N Greenville Ave #B