






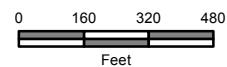


**CITY OF ALLEN**  
Property Ownership Notification

**The Enclave**

### Map Legend

-  Petitions Filed
-  200' Notification Buffer
-  Railroad
-  CollinCAD Parcels
-  Public Rezone



Planning & Development - GIS  
Date: 12/7/2017

NOTE: This map is only for illustration purpose only, please contact the City of Allen Planning & Development Department for specific rules and regulations.

