



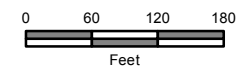


Property Ownership Notification

Allen Smile Design  
1420 W. Exchange Pkwy #170

### Map Legend

-  200' Notification Buffer
-  Railroad
-  CollinCAD Parcels
-  Public Rezone



Planning & Development - GIS  
Date: 10/25/2017

NOTE: This map is only for illustration purpose only, please contact the City of Allen Planning & Development Department for specific rules and regulations.

