



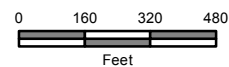


Property Ownership Notification
Village of Twin Creeks PH 2 & 3

Map Legend

-  200' Notification Buffer
-  Railroad
-  CollinCAD Parcels
-  Public Rezone



Planning & Development - GIS
Date: 10/6/2017

NOTE: This map is only for illustration purpose only, please contact the City of Allen Planning & Development Department for specific rules and regulations.

