







Property Ownership Notification
Bethany Greenville Center

Map Legend

-  Public Rezone
-  200' Notification Buffer
-  Railroad
-  CollinCAD Parcels



0 140 280 420
Feet

Planning & Development - GIS
Date: 7/6/2017

NOTE: This map is only for illustration purpose only, please contact the City of Allen Planning & Development Department for specific rules and regulations.

