



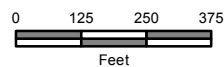


Property Ownership Notification
Davis at Montgomery Ridge

Map Legend

-  Public Rezone
-  200' Notification Buffer
-  Railroad
-  CollinCAD Parcels



Planning & Development - GIS
Date: 6/6/2017

NOTE: This map is only for illustration purpose only, please contact the City of Allen Planning & Development Department for specific rules and regulations.

