

04 COPY AREA ELEVATION
SCALE: 3/4" = 1'-0"

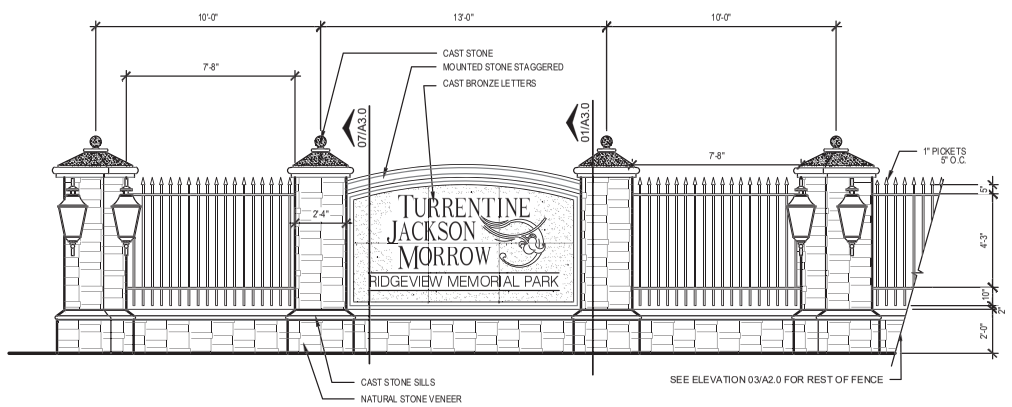

02 SIGN ELEVATION
SCALE:1/4"=1'-0"

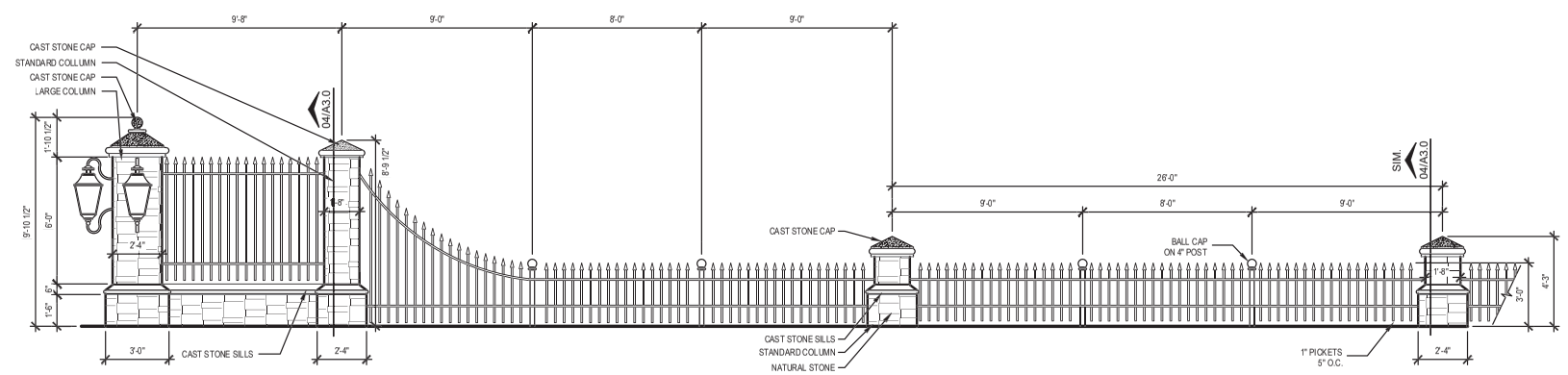

03 FENCE ELEVATION
SCALE:1/4"=1'-0"

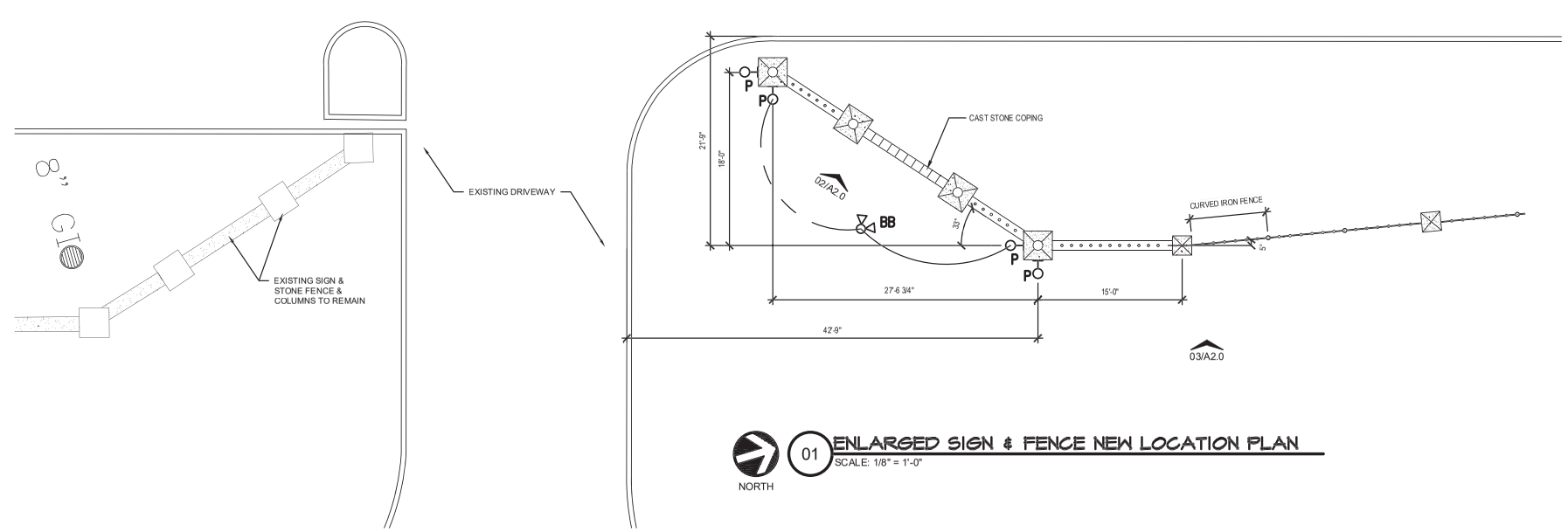

01 ENLARGED SIGN & FENCE NEW LOCATION PLAN
SCALE: 1/8" = 1'-0"

ISSUE DATE:
JUNE 18, 2021
PD AMENDMENT

REVISION:
JUNE 30, 2021
PER CITY COMMENTS
JULY 2, 2021
PER CITY COMMENTS

NOT FOR CONSTRUCTION

THIS SET OF DOCUMENTS ARE FOR REVIEW AND COST ESTIMATION ONLY

JST ARCHITECTS
ARCHITECTURE | PLANNING | MAUSOLEUM | CEMETERY | INTERIORS
WWW.JSTARCHITECTS.COM
4144 N. CENTRAL EXPY. SUITE 860
DALLAS, TEXAS, 75204
214.522.4033
©J.STUART TODD, INC.

FENCE & SIGNAGE RELOCATION
TURRENTINE JACKSON MORROW FUNERAL HOME
RIDGEVIEW MEMORIAL PARK
ALLEN, TEXAS

SHEET NO.
A2.0

JOB NUMBER: 13161

P:\2013 PROJECTS\13161 Ridgeview Memorial Park\Architecture\Fence Moving Project - ROW\A2.0 Enlarged Plan & Elevations.dwg\24x36 Plotted by Annette Doubledee at 7/2/2021 8:21:27 AM with: JST Full Pen Weight.ctb pkt style

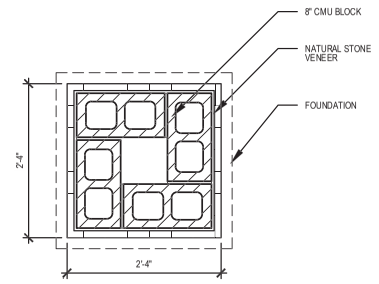

06 SMALL COLUMN DETAIL
SCALE: 3/4" = 1'-0"

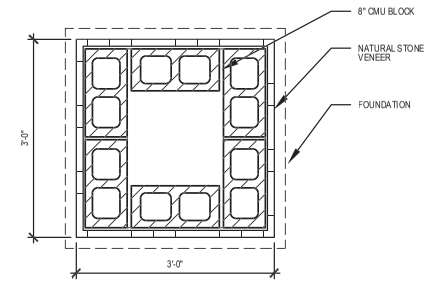

03 LARGE COLUMN DETAIL
SCALE: 3/4" = 1'-0"

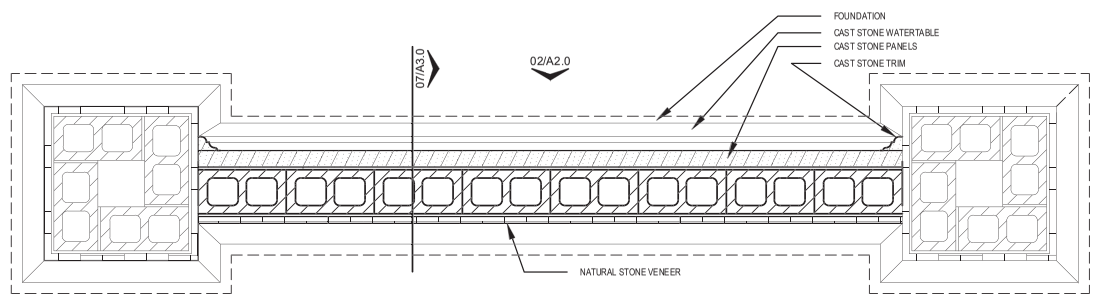

08 SIGN PLAN
SCALE: 3/4" = 1'-0"

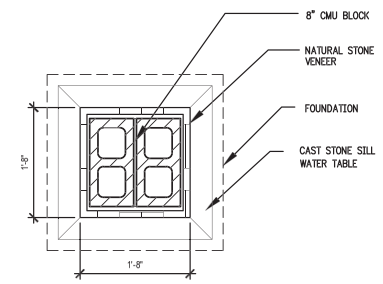

05 SMALL COLUMN DETAIL
SCALE: 3/4" = 1'-0"

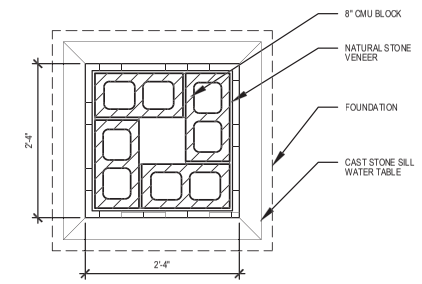

02 LARGE COLUMN DETAIL
SCALE: 3/4" = 1'-0"

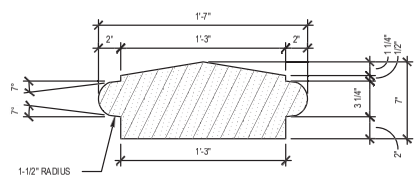

11 SIGN CAP STONE
SCALE: 1 1/2" = 1'-0"

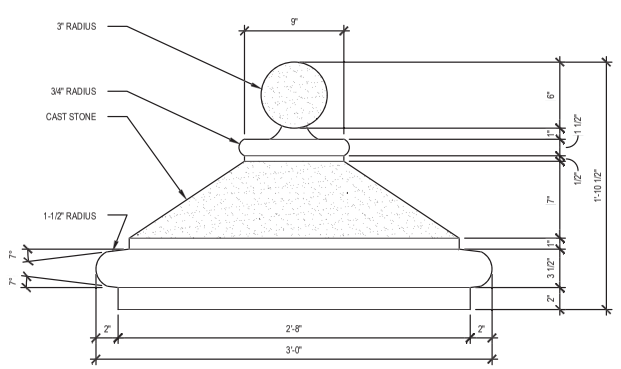

10 LARGE COLUMN CAP STONE
SCALE: 1 1/2" = 1'-0"

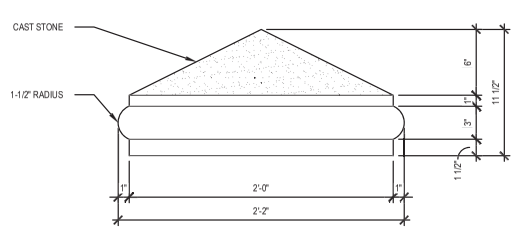

09 SMALL COLUMN CAP STONE
SCALE: 1 1/2" = 1'-0"

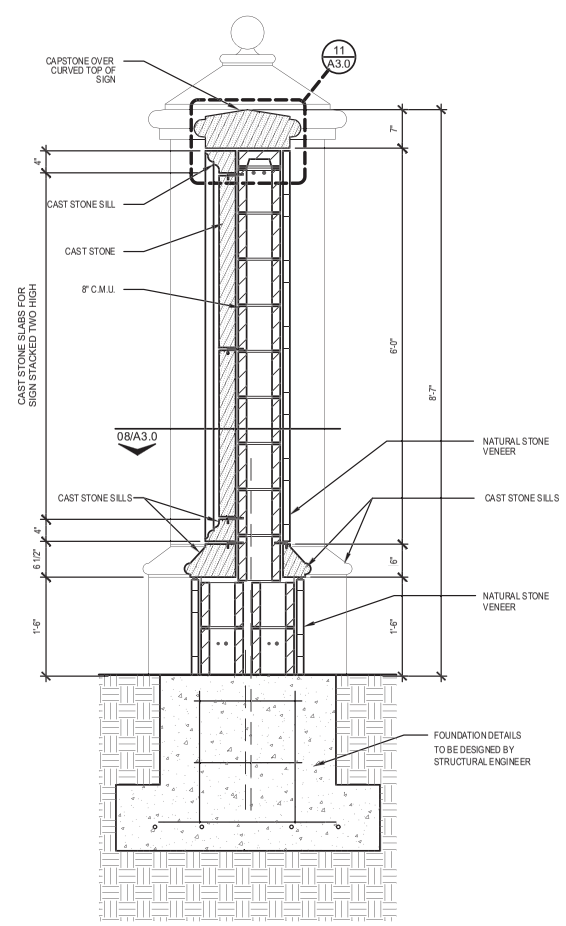

07 SIGN SECTION
SCALE: 3/4" = 1'-0"

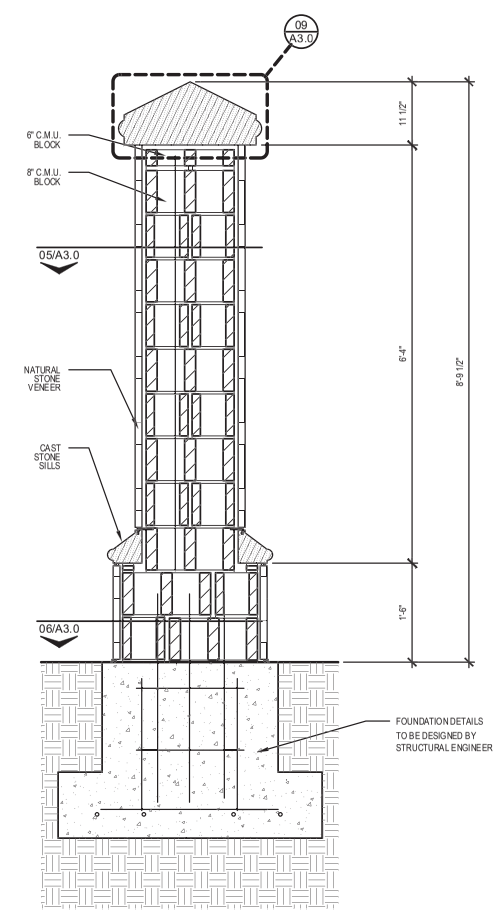

04 SMALL COLUMN SECTION
SCALE: 3/4" = 1'-0"

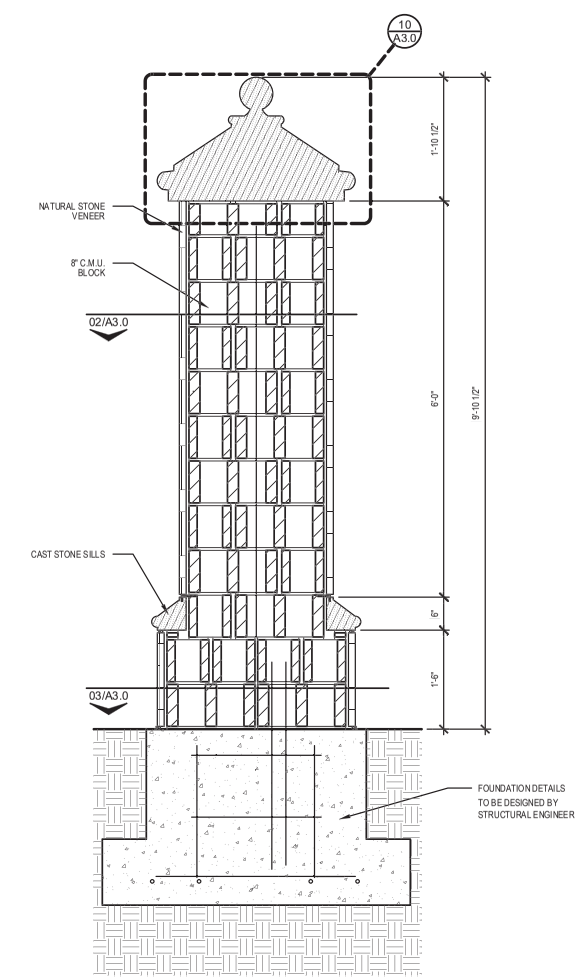

01 LARGE COLUMN SECTION
SCALE: 3/4" = 1'-0"

ISSUE DATE:
JUNE 18, 2021
PD AMENDMENT

REVISION:
JUNE 30, 2021
PER CITY COMMENTS
JULY 2, 2021
PER CITY COMMENTS

NOT FOR CONSTRUCTION

THIS SET OF DOCUMENTS ARE FOR REVIEW AND COST ESTIMATION ONLY

JST ARCHITECTS
ARCHITECTURE | PLANNING | MAUSOLEUM | CEMETERY | INTERIORS
WWW.JSTARCHITECTS.COM
4144 N. CENTRAL EXPY. SUITE 860
DALLAS, TEXAS, 75204
214.522.4033

©JSTUARTTODD, INC.

FENCE & SIGNAGE RELOCATION
TURRENTINE JACKSON MORROW FUNERAL HOME
RIDGEVIEW MEMORIAL PARK
ALLEN, TEXAS

SHEET NO.
A3.0

JOB NUMBER: 13161

P:\2013 PROJECTS\13161 Ridgeview Memorial Park\Architecture\Fence Moving Project - ROW\Fence Details.dwg\24x36 Plotted by Annette Doubledee at 7/2/2021 8:22:32 AM with __JST Full Pen Weight ctb plot style