



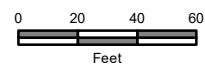


Location Map
Heal 360
940 W Stacy Rd
Ste 110

Map Legend

-  Test
-  CollinCAD Parcels
-  200' Buffer
-  Public Hearing Property



Community Development - Planning
Date Saved: 7/9/2020

NOTE: This map is only for illustration purpose only, please contact the City of Allen Planning & Development Department for specific rules and regulations.

