



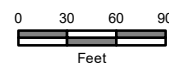


**Public Notification Map**

**QuikTrip**  
**450 E Bethany Dr**

### Map Legend

-  CollinCAD Parcels
-  200' Buffer
-  Public Hearing Property
-  Railroad



**Community Development - Planning**

Date Saved: 6/17/2020

NOTE: This map is only for illustration purpose only, please contact the City of Allen Planning & Development Department for specific rules and regulations.

