





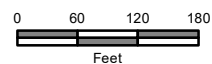


**Public Notification Map**

**Fire Station #6**

### Map Legend

-  CollinCAD Parcels
-  200' Buffer
-  Public Hearing Property
-  Railroad



Community Development - Planning

Date Saved: 6/2/2020

NOTE: This map is only for illustration purpose only, please contact the City of Allen Planning & Development Department for specific rules and regulations.

