





Public Notification Map

Hwy 121 at Watters

Map Legend

-  CollinCAD Parcels
-  200' Buffer
-  Public Hearing Property
-  Railroad



0 50 100 150
Feet

Community Development - Planning

Date Saved: 9/17/2019

NOTE: This map is only for illustration purpose only, please contact the City of Allen Planning & Development Department for specific rules and regulations.

