



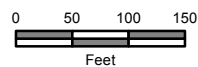




Property Ownership Notification  
Circuit 31  
939 W. Stacy Road #190

### Map Legend

-  200' Notification Buffer
-  Railroad
-  Public Rezone
-  CollinCAD Parcels



Community Development - GIS

Date Saved: 2/8/2017

NOTE: This map is only for illustration purpose only, please contact the City of Allen Planning & Development Department for specific rules and regulations.

