





Property Ownership Notification  
Angel Field East

### Map Legend

-  200' Notification Buffer
-  Railroad
-  Public Rezone
-  CollinCAD Parcels



0 250 500 750  
Feet

Community Development - GIS

Date Saved: 7/21/2016

NOTE: This map is only for illustration purpose only, please contact the City of Allen Planning & Development Department for specific rules and regulations.

