







Property Ownership Notification
Commara Crossing

Map Legend

-  200' Notification Buffer
-  Railroad
-  Public Rezone
-  CollinCAD Parcels



0 230 460 690
Feet

Community Development - GIS

Date Saved: 5/25/2016

NOTE: This map is only for illustration purpose only, please contact the City of Allen Planning & Development Department for specific rules and regulations.

