








Property Ownership Notification

Z-11/H-13-83
Montgomery Ridge

Map Legend

-  200' Notification Buffer
-  200 Ft Buffer
-  Railroad
-  CollinCAD Parcels
-  City Limit



0 150 300 450
Feet

Planning & Development - GIS

Date Saved: 6/26/2014

NOTE: This map is only for illustration purpose only, please contact the City of Allen Planning & Development Department for specific rules and regulations.

